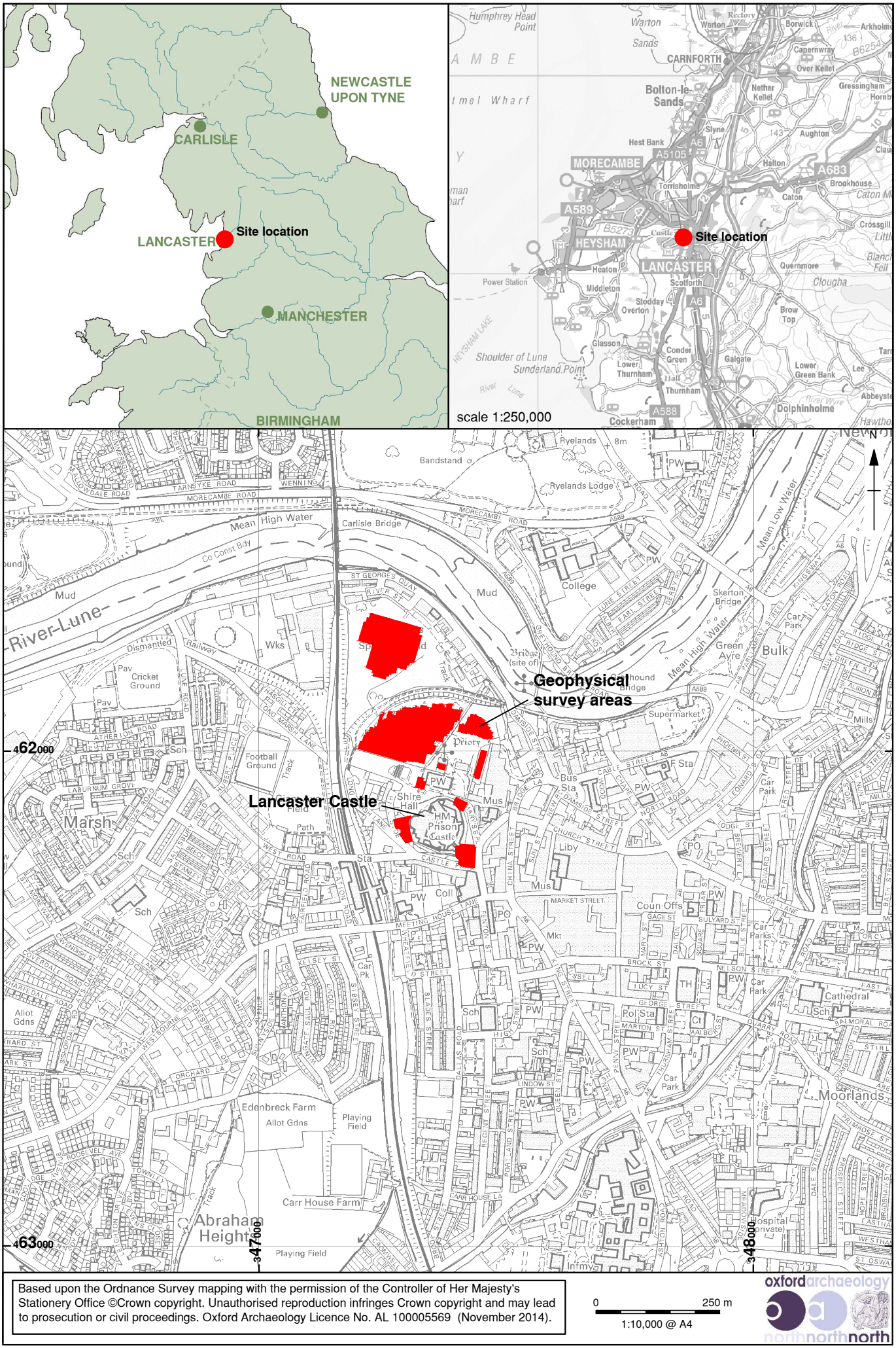

Based upon the Ordnance Survey mapping with the permission of the Controller of Her Majesty's Stationery Office ©Crown copyright. Unauthorised reproduction infringes Crown copyright and may lead to prosecution or civil proceedings. Oxford Archaeology Licence No. AL 100005569 (November 2014).

0 250 m
1:10,000 @ A4

oxfordarchaeology
northnorthnorth

EM*L10187*APS*09.12.09

Figure 1: Site location

KIT*L10745*KIT*06*10*14

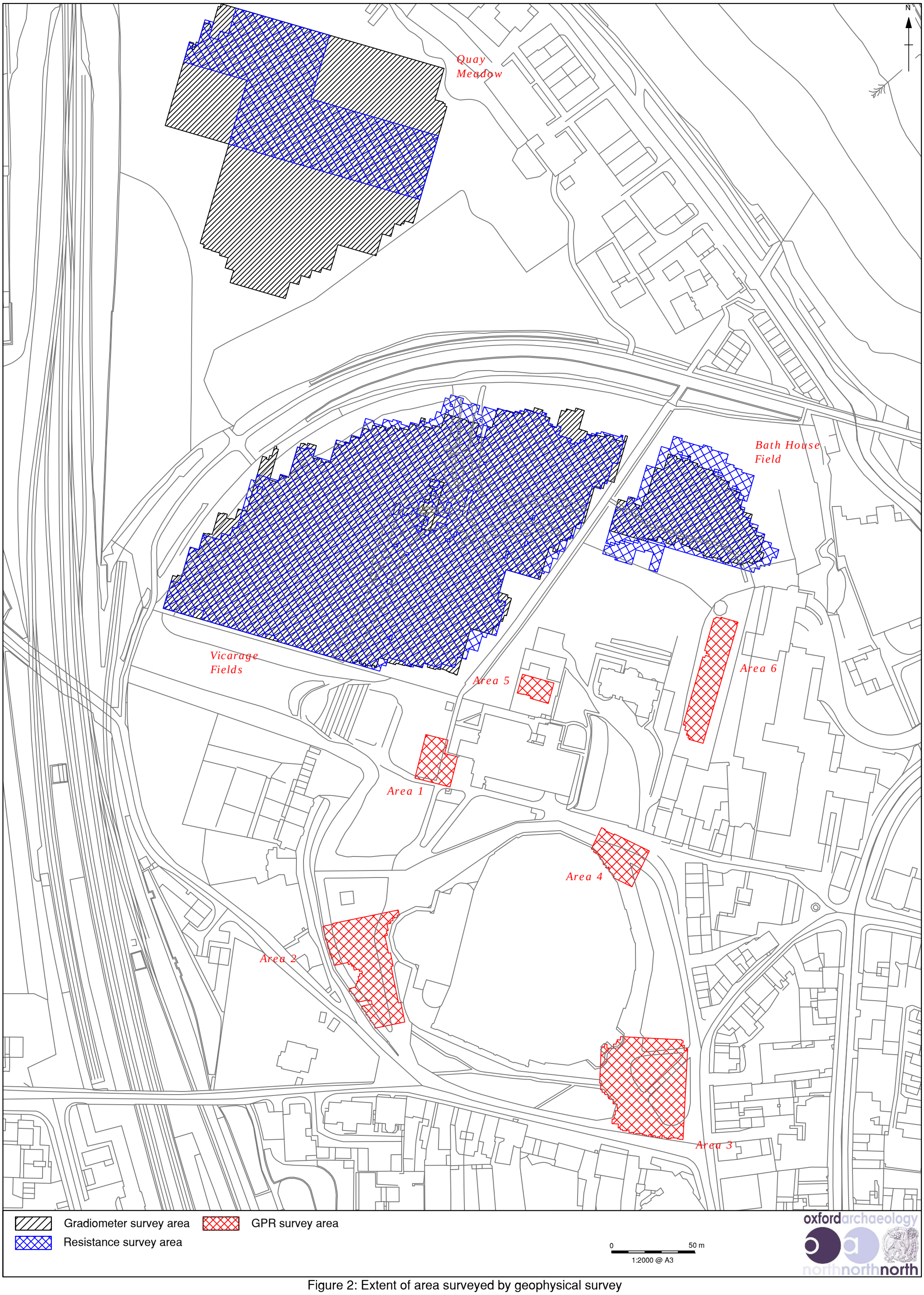

Figure 2: Extent of area surveyed by geophysical survey

KIT*L10745*KIT*06-05-14

Figure 3: Greyscale plot of the processed gradiometer data

KIT*L10745*KIT*21-07-14

Figure 4: Greyscale plot of the resistance data

KIT*L10745*KIT*21-07-14

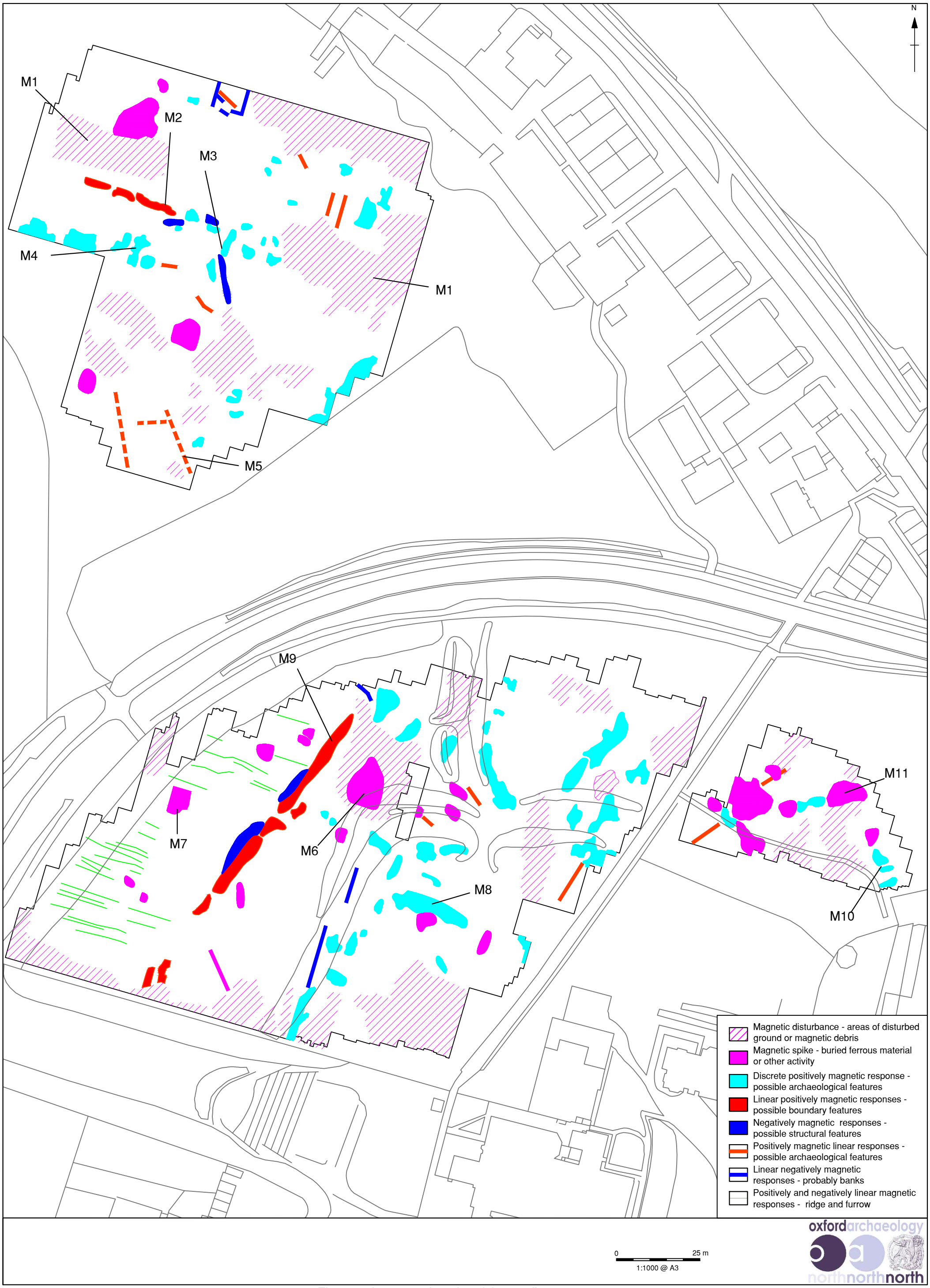

Figure 5: Interpretation plot of the gradiometer survey

KIT*L10745*KIT*21-07-14

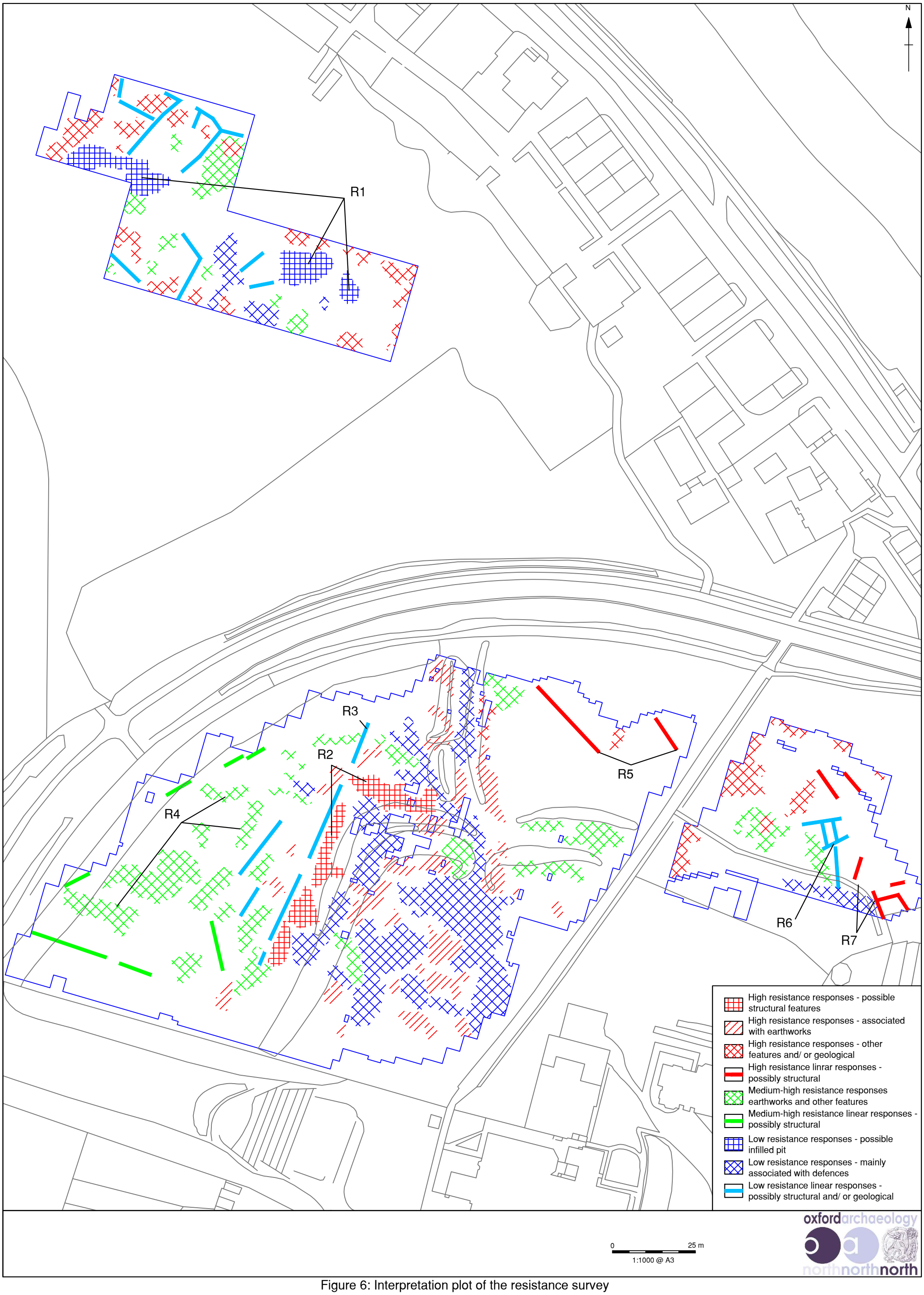

Figure 6: Interpretation plot of the resistance survey

KIT*L10745*KIT*21-07-14

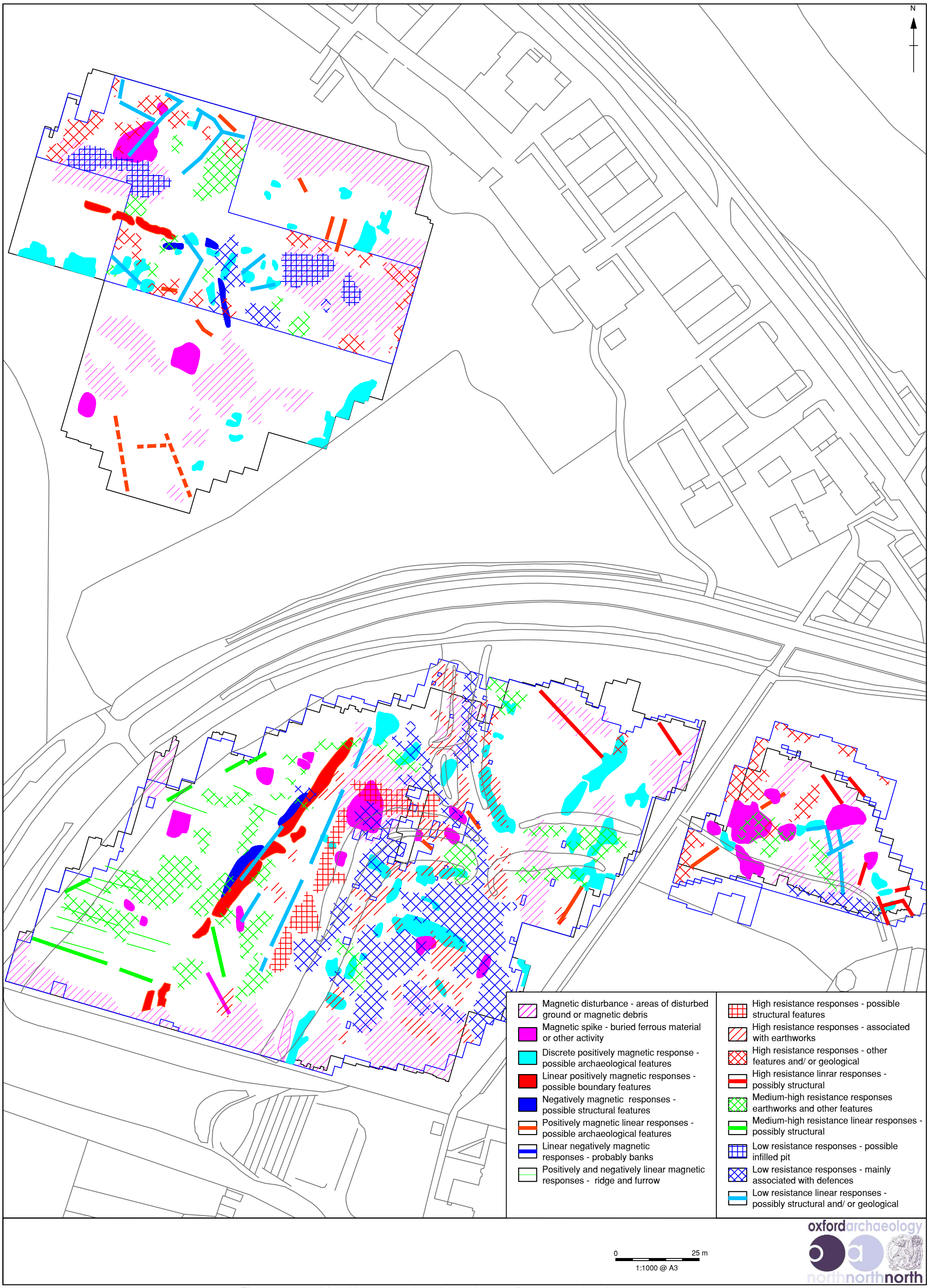

Figure 7: Combined Interpretation plot of the gradiometer and resistance surveys

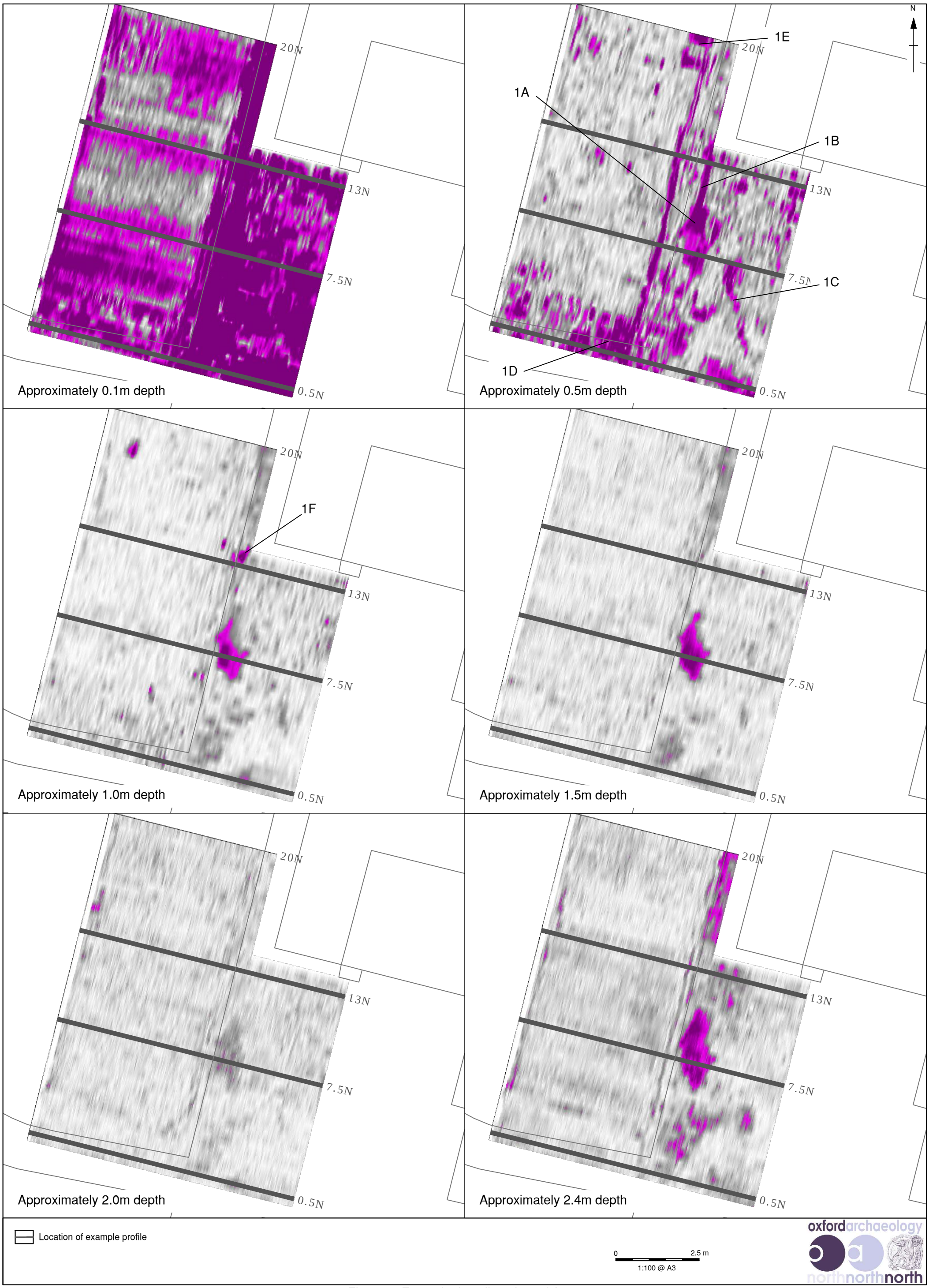

Figure 8: Example timeslice plots of Area 1

KIT*L10745*KIT*21-07-14

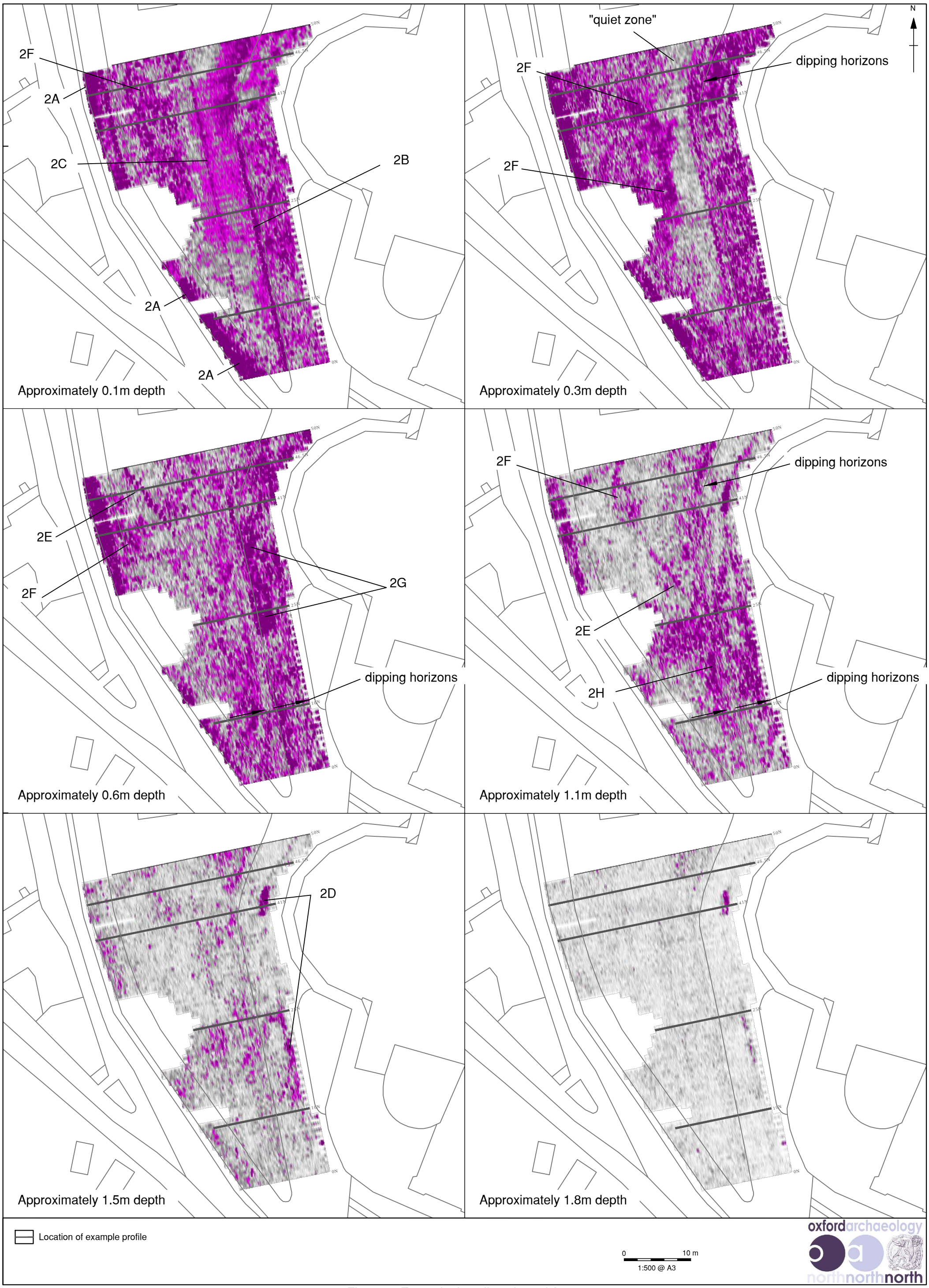

Figure 9: Example timeslice plots of Area 2

KIT*L10745*KIT*21-07-14

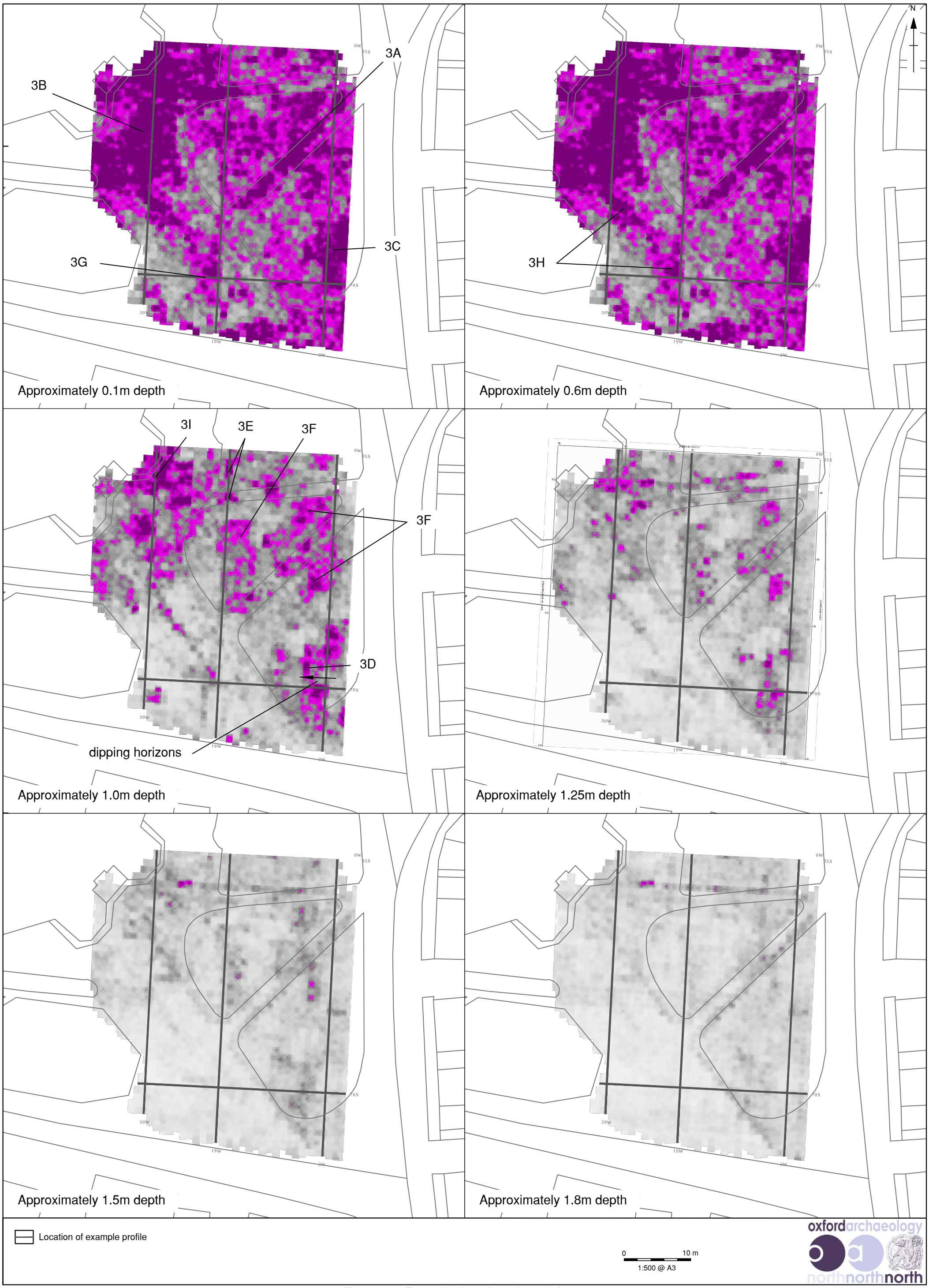

Figure 10: Example timeslice plots of Area 3

KIT*L10745*KIT*21-07-14

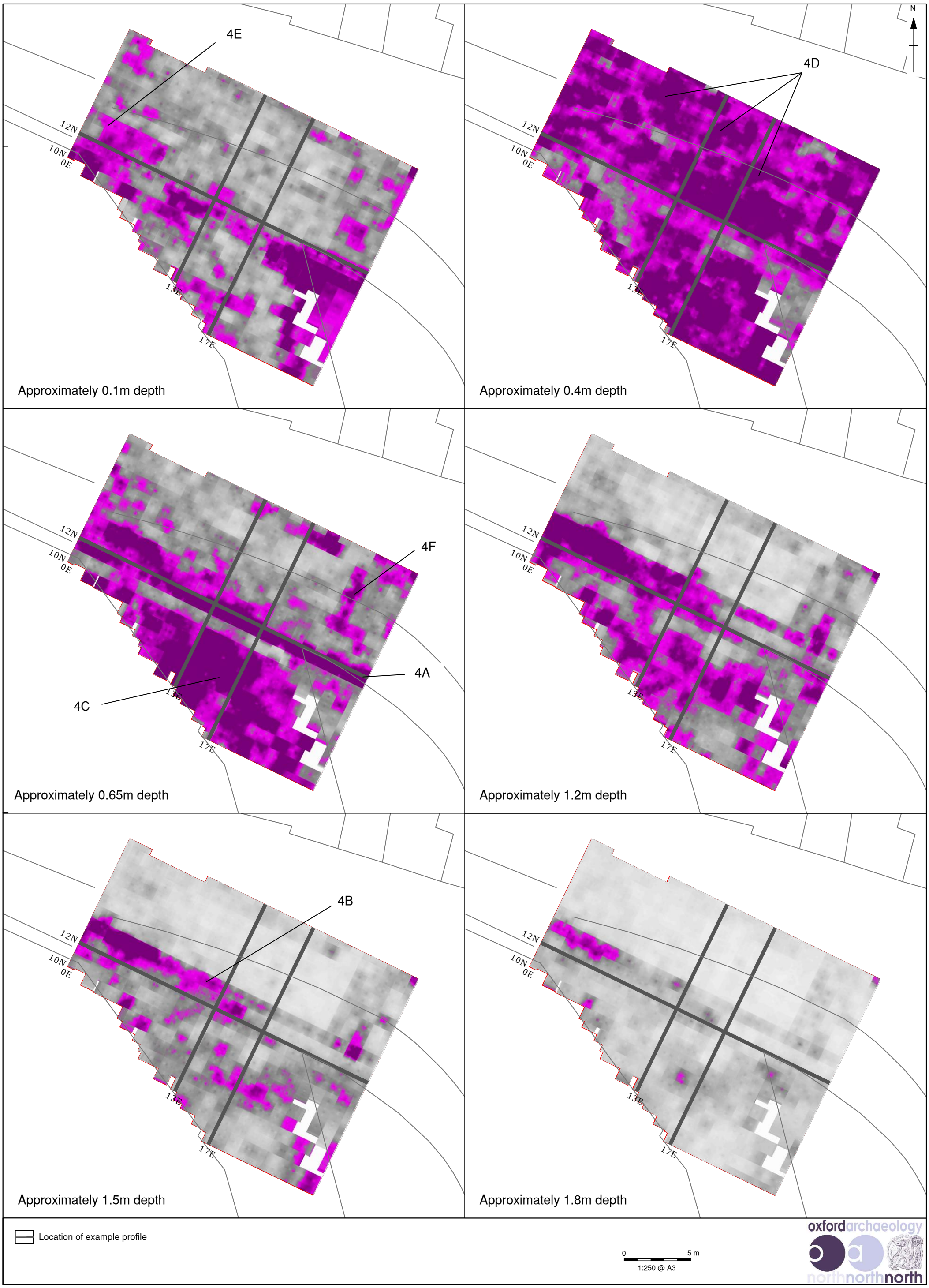

Figure 11: Example timeslice plots of Area 5

KIT*L10745*KIT*21-07-14



Figure 12: Example timeslice plots of Area 5

KIT*L10745*KIT*21-07-14

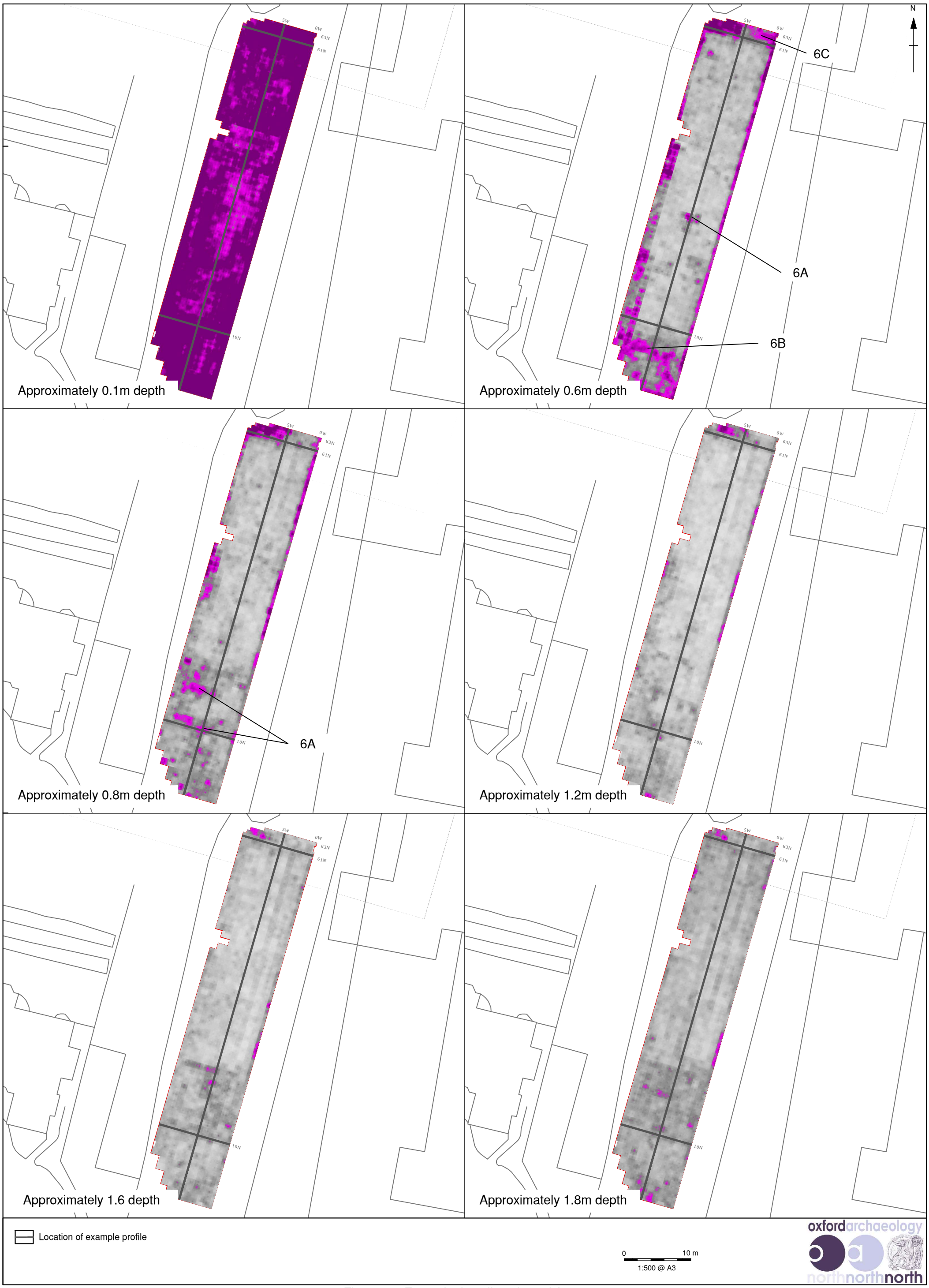

Figure 13: Example timeslice plots of Area 6

KIT*L10745*KIT*21-07-14

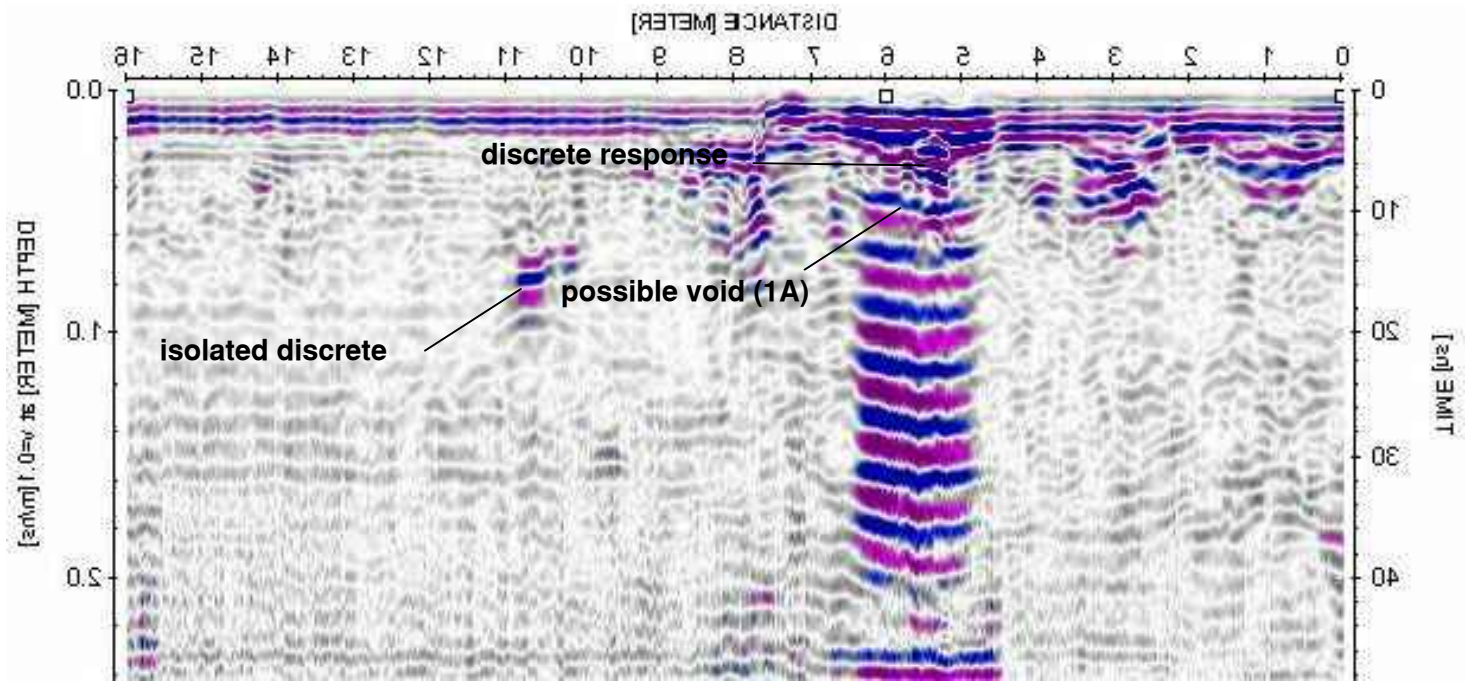

Example profile Line 7.5N

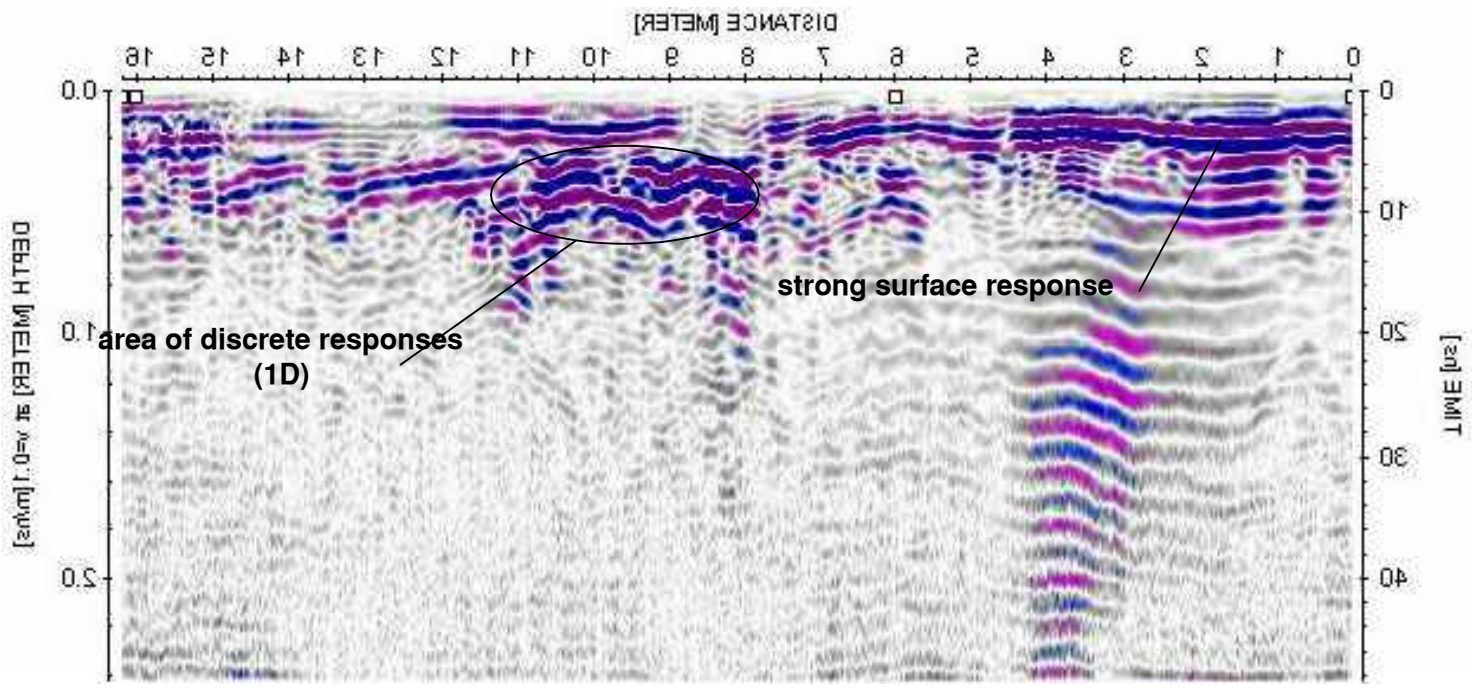

Example profile Line 0.5N

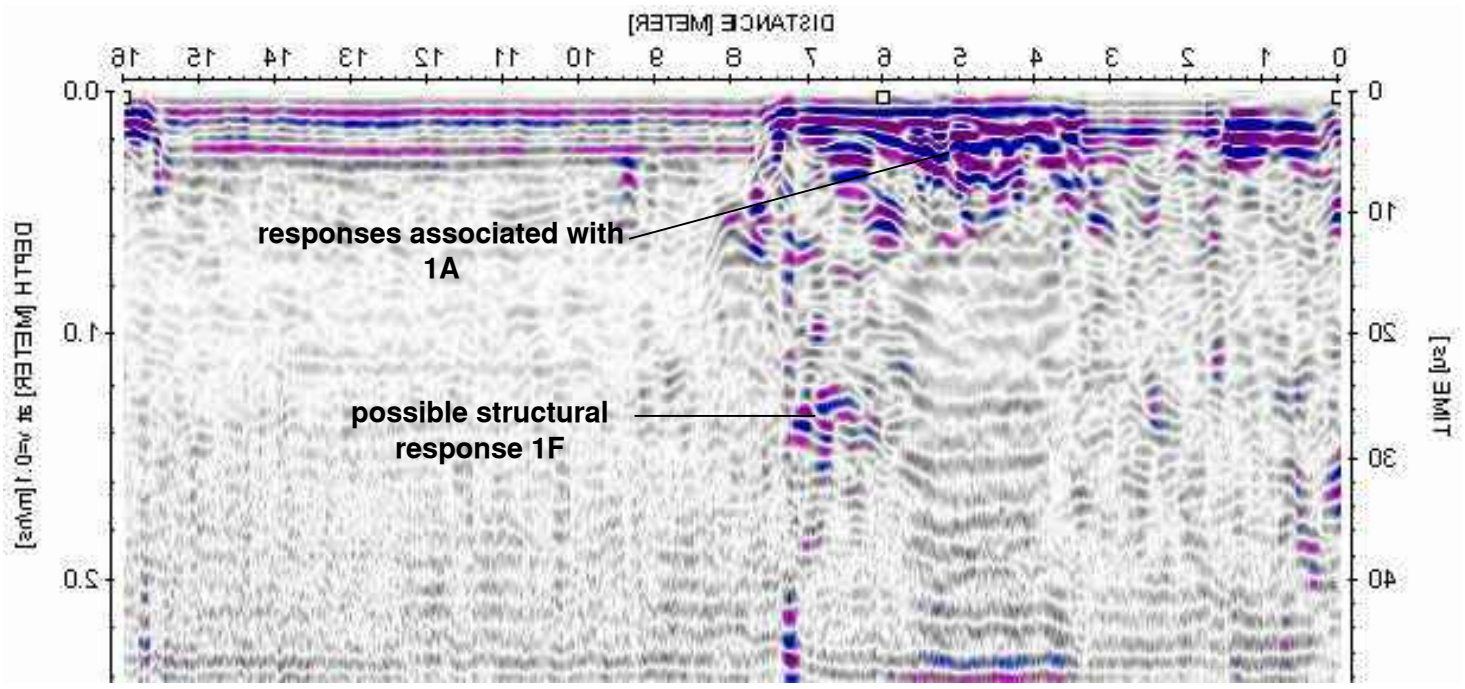

Example profile Line 13N

0 2.5 m
1:100 @ A3

oxfordarchaeology north

Figure 14: Example profile plots of Area 1

KIT*L10745*KIT*21-07-14

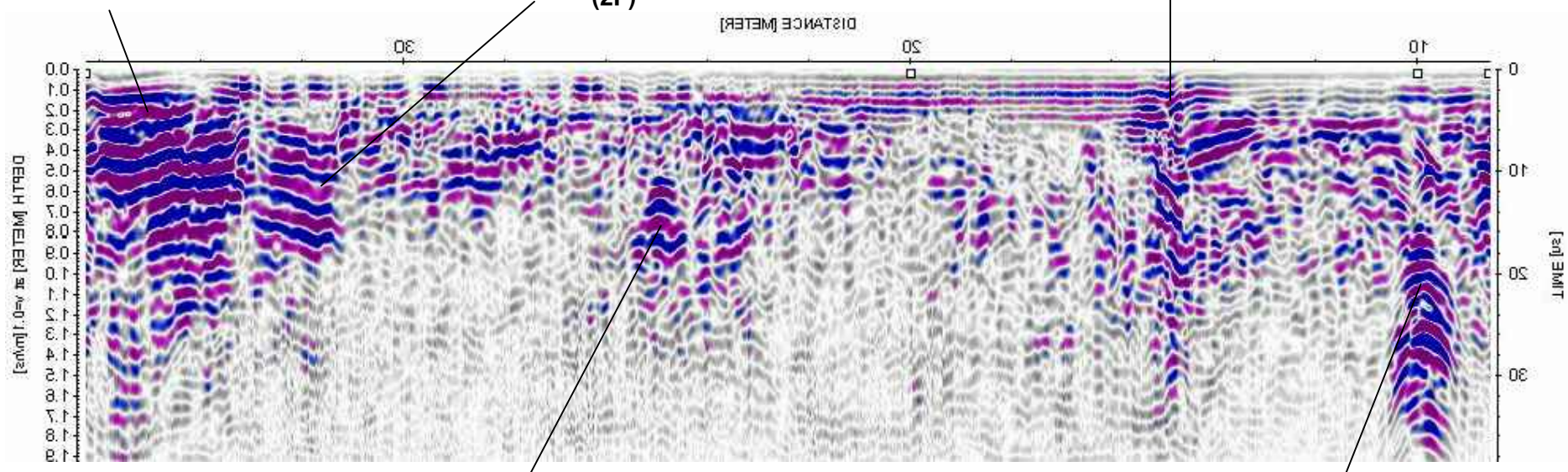

Example profile Line 41N

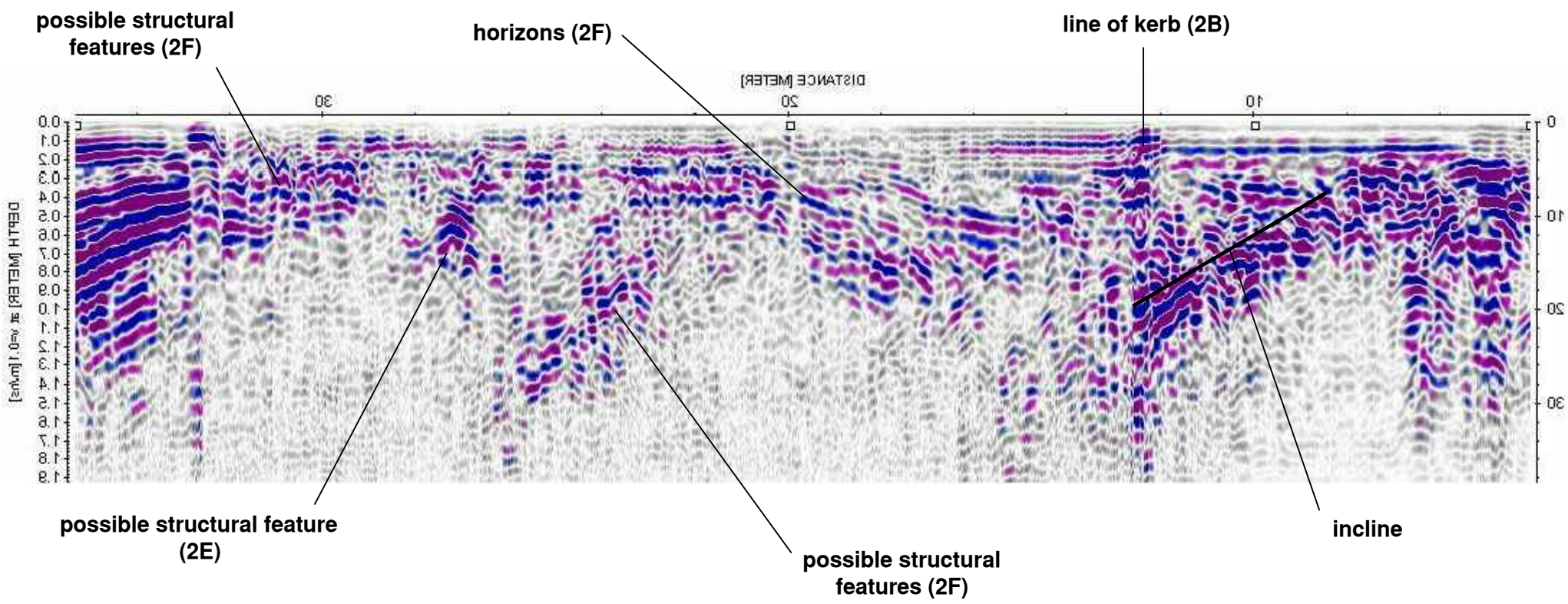

Example profile Line 46.5N

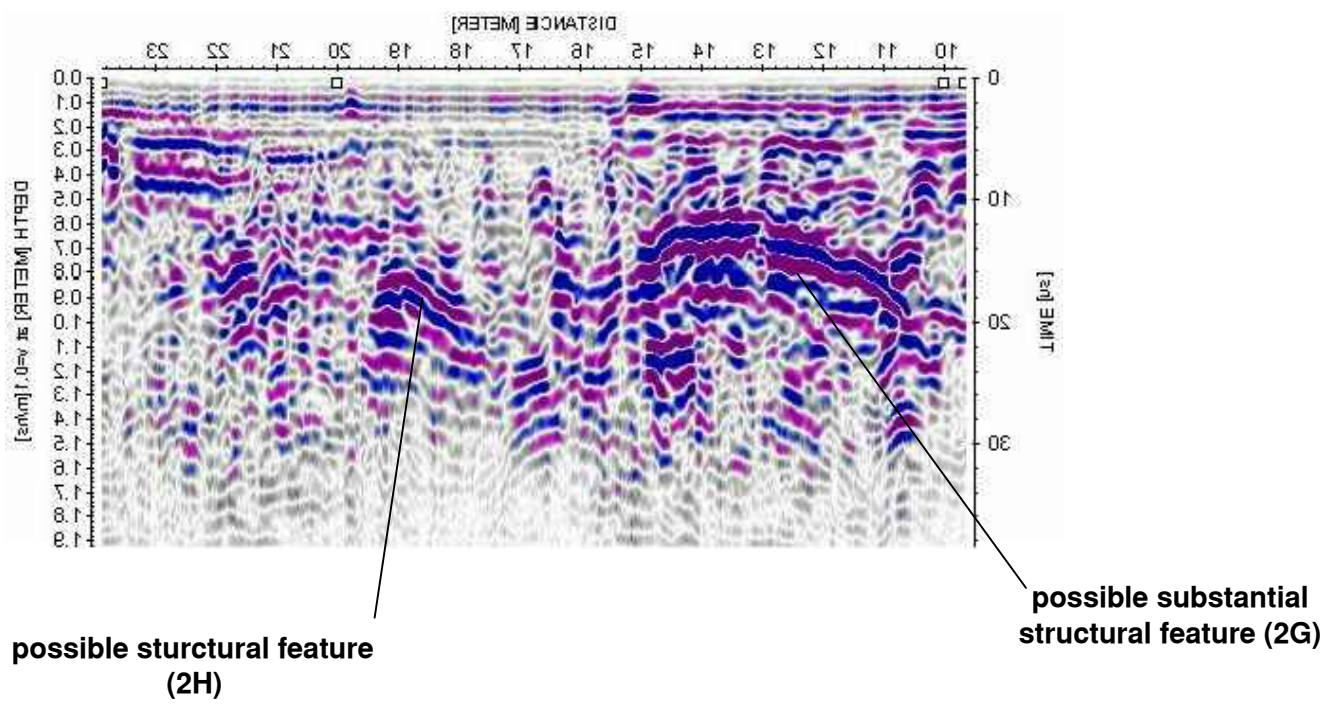

Example profile Line 25N

0 2.5 m
1:125 @ A3

oxfordarchaeology northnorthnorth

Figure 15: Example profile plots of Area 2

KIT*L10745*KIT*21-07-14

N

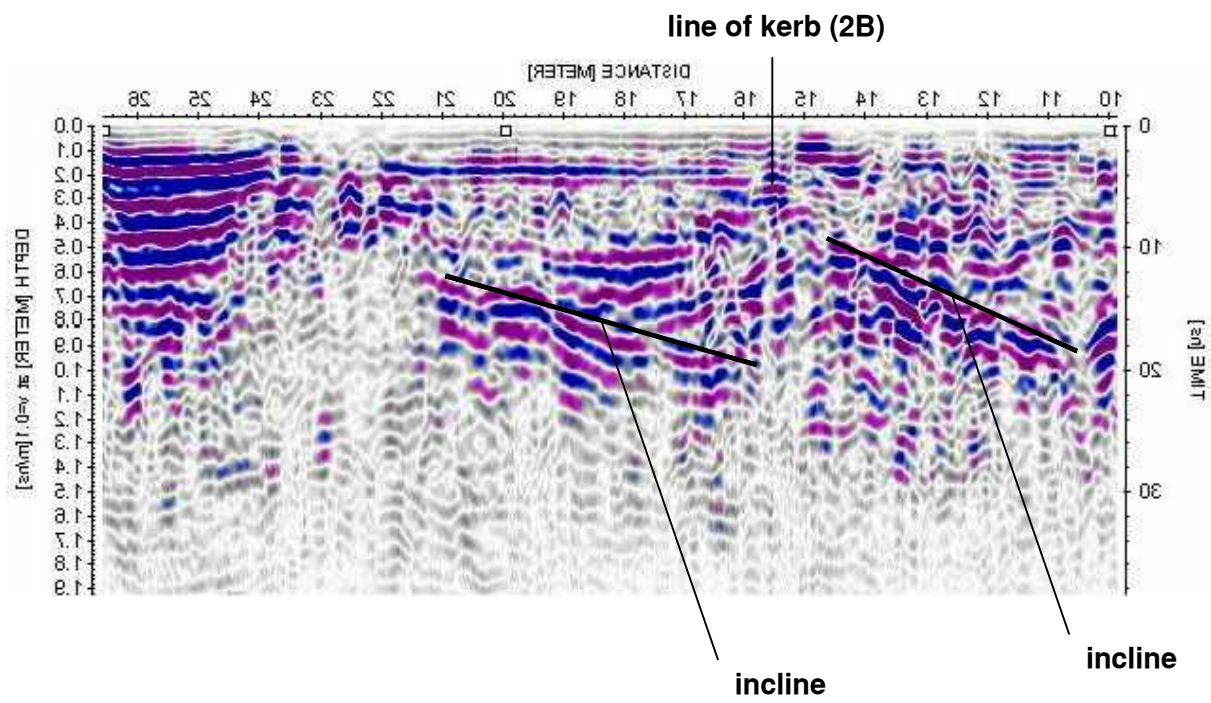

Example profile Line 10N

0 2.5 m
1:125 @ A3

oxfordarchaeology northnorthnorth

Figure 16: Example profile plots of Area 2

KIT*L10745*KIT*21-07-14

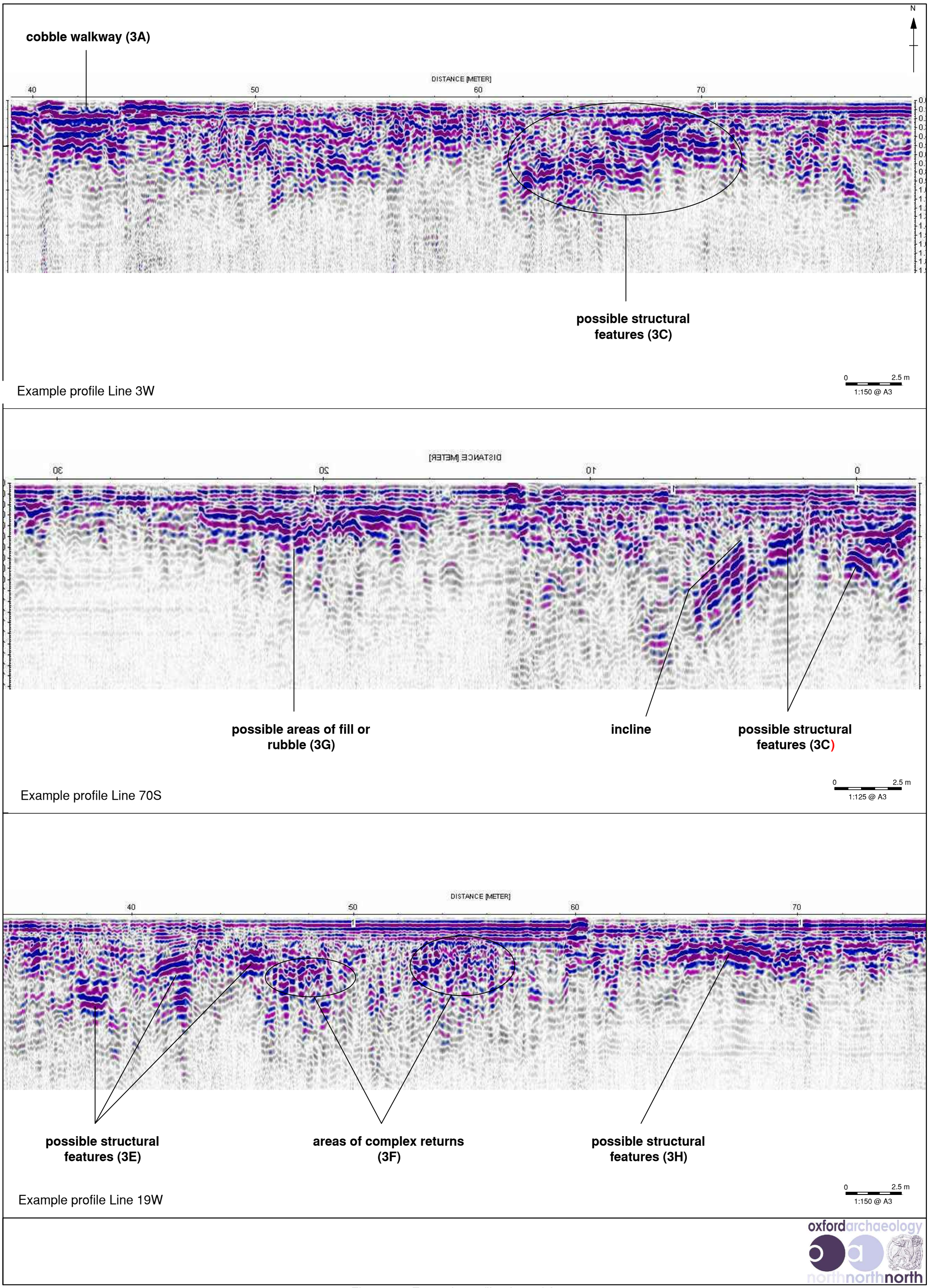

Figure 17: Example profile plots of Area 3

KIT*L10745*KIT*21-07-14

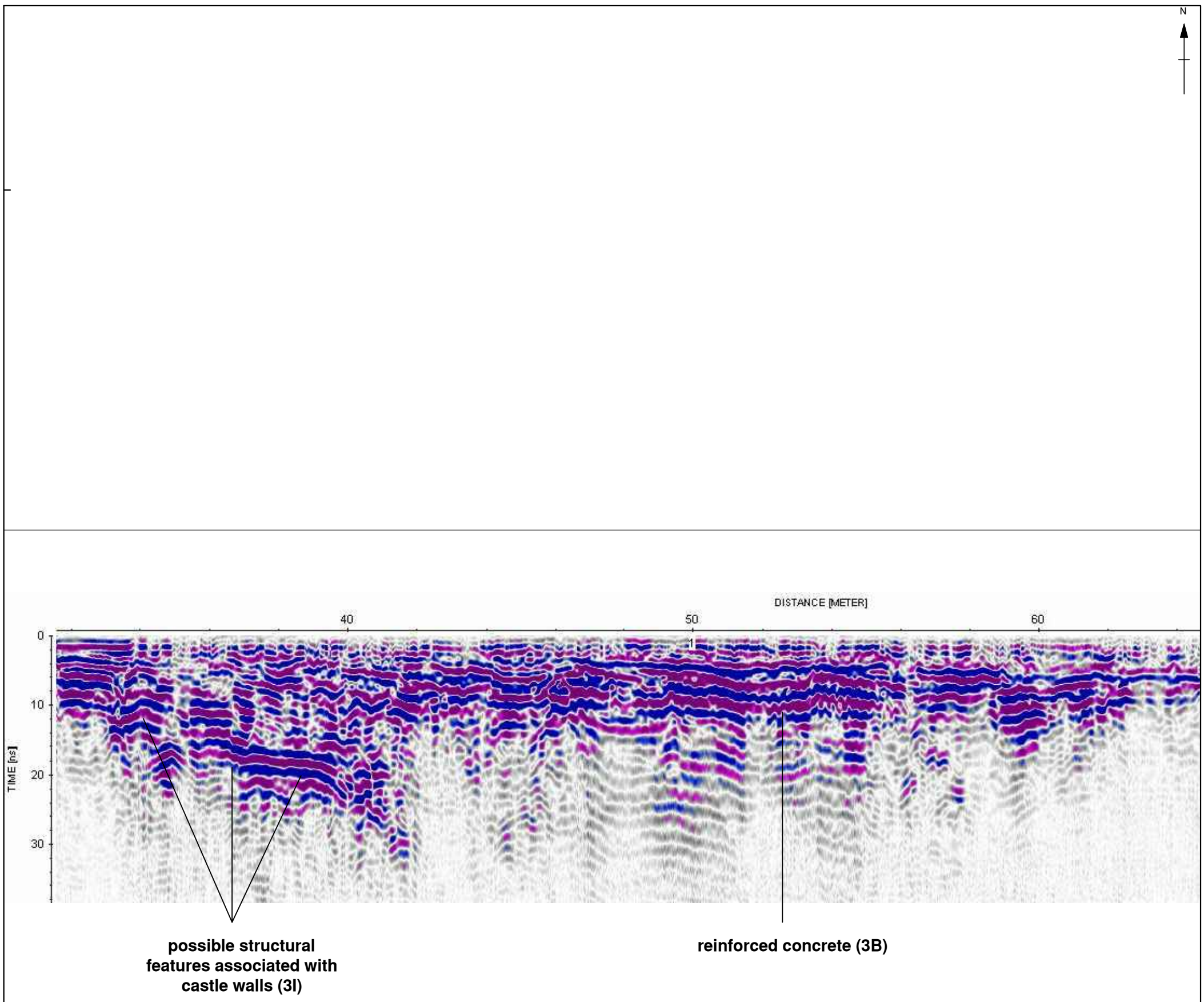

Example profile Line 30W

Figure 18: Example profile plots of Area 3

KIT*L10745*KIT*21-07-14

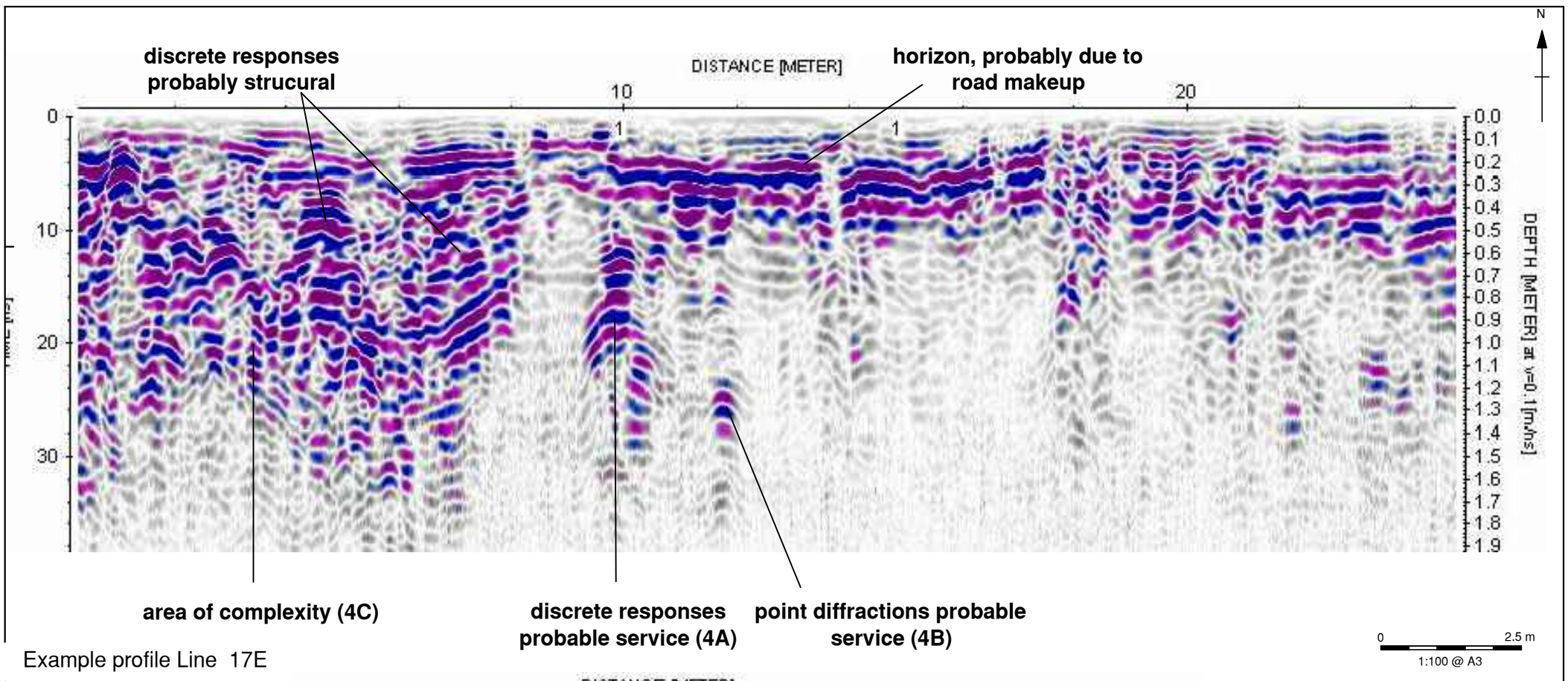

Example profile Line 17E

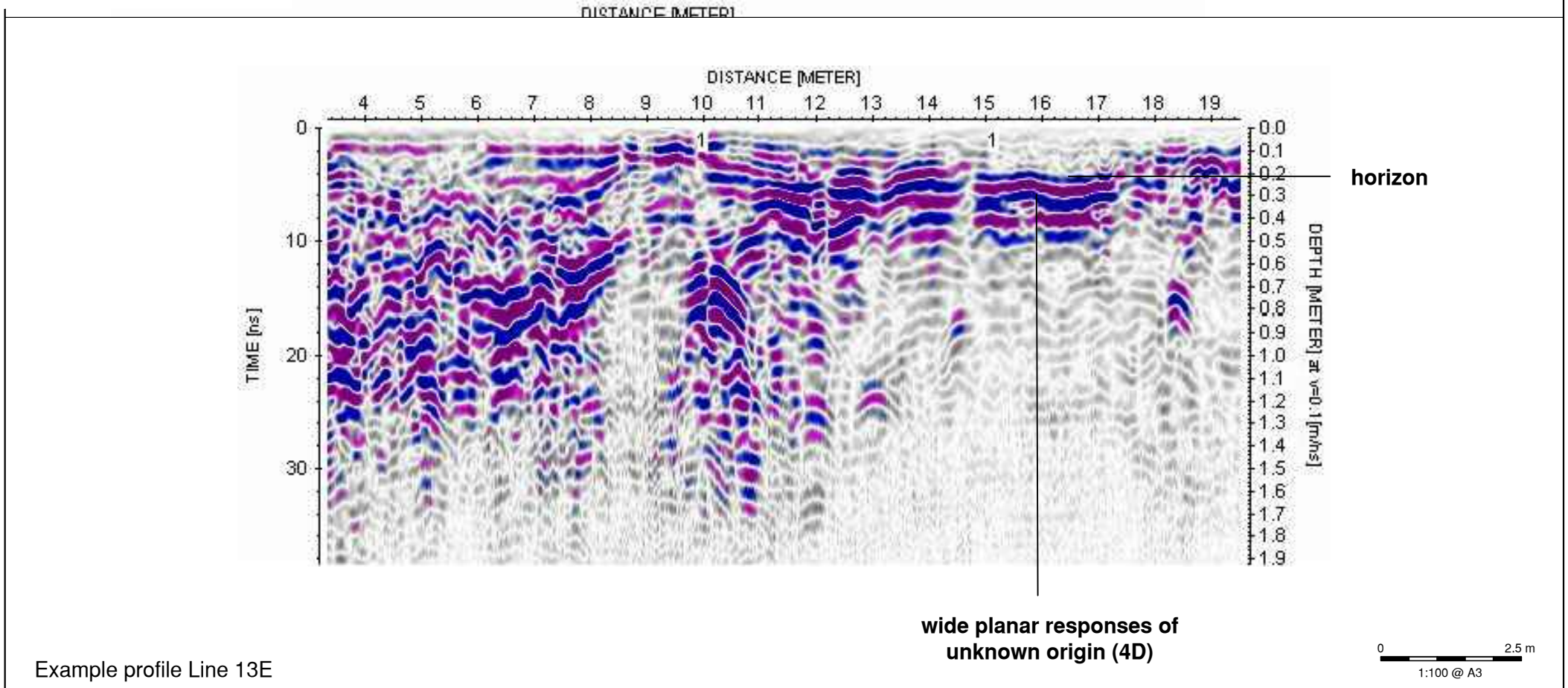

Example profile Line 13E

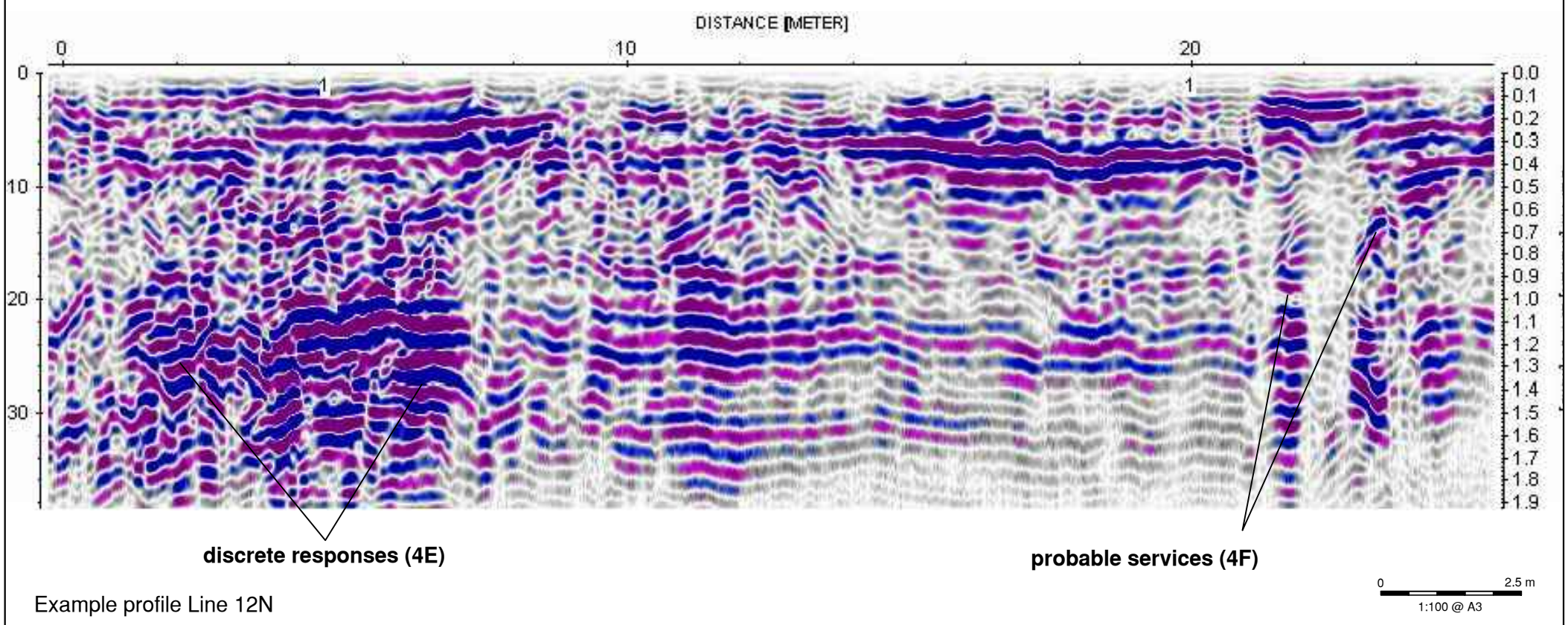

Example profile Line 12N

oxfordarchaeology northnorthnorth

Figure 19: Example profile plots of Area 4

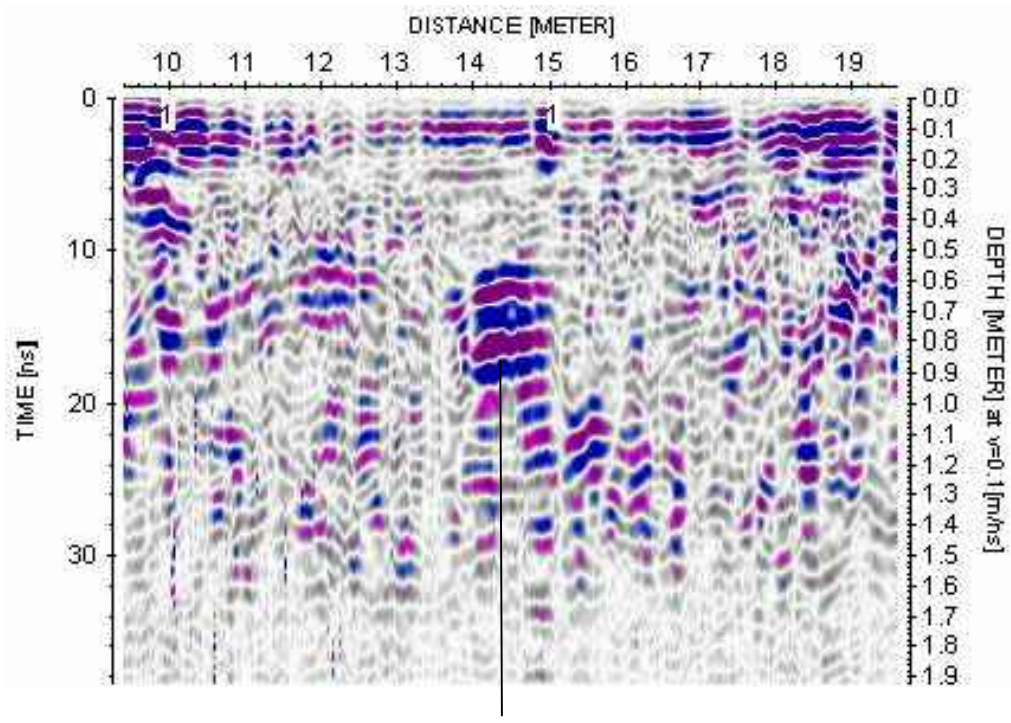

discrete response structural remains (5A)

Example profile Line 15W

0 2.5 m
1:100 @ A3

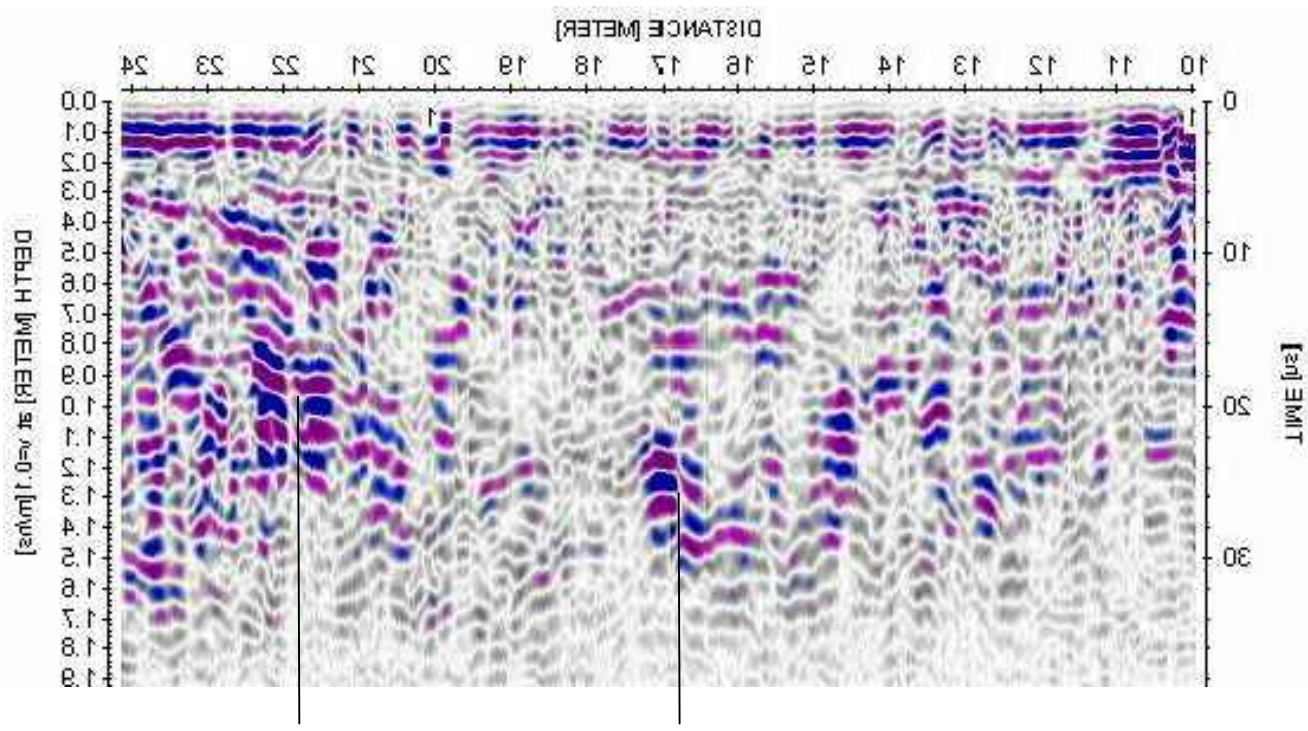

discrete responses structural remains (5C)

discrete response structural remains (5B)

Example profile Line 12.5S

0 2.5 m
1:100 @ A3

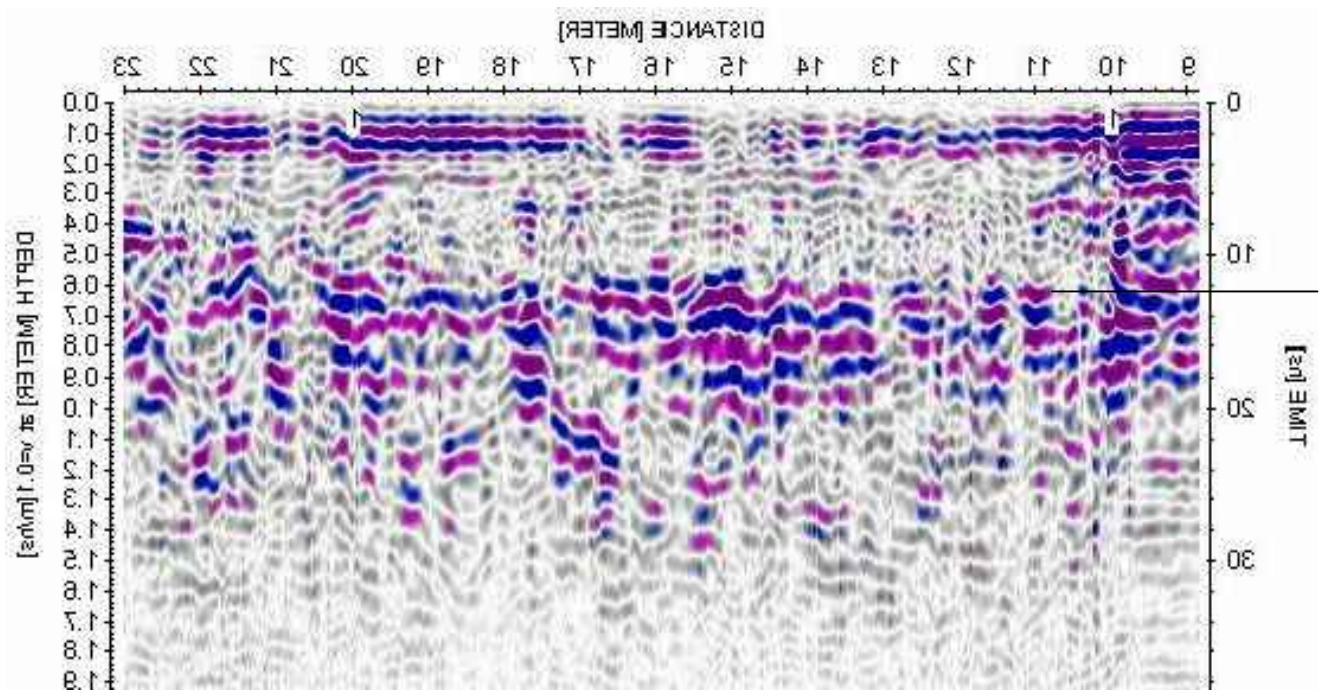

top of structural remains (5A)

Example profile Line 14S

0 2.5 m
1:100 @ A3

Figure 20: Example profile plots of Area 5

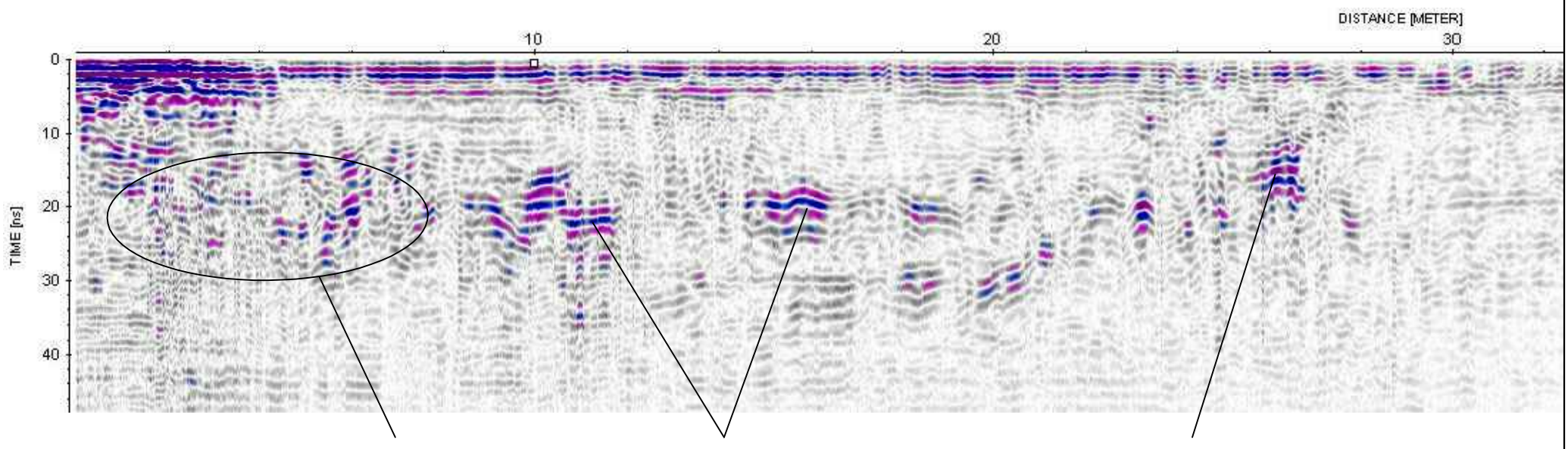

Example profile Line 5W (south end)

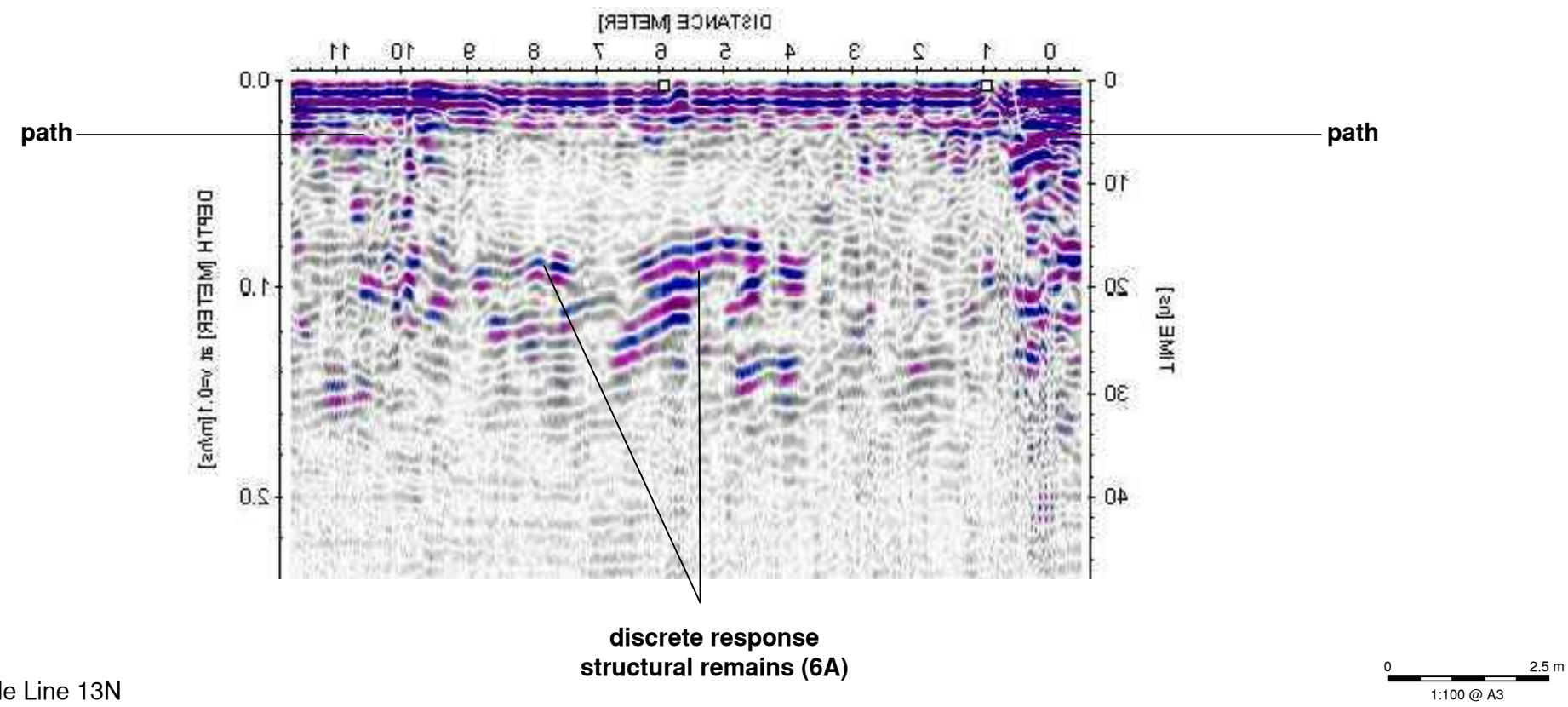

Example profile Line 13N

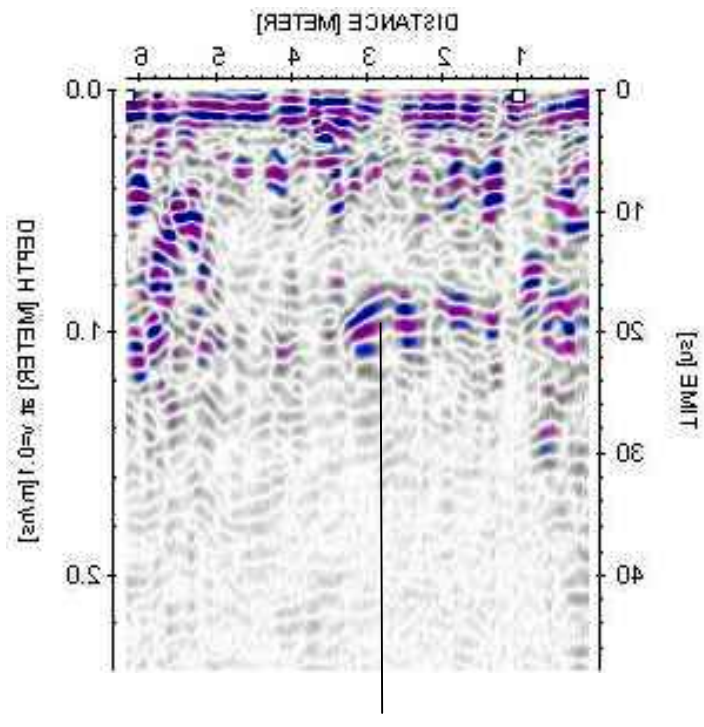

Example profile Line 61N

Figure 21: Example profile plots of Area 6

KIT*L10745*KIT*06-05-14

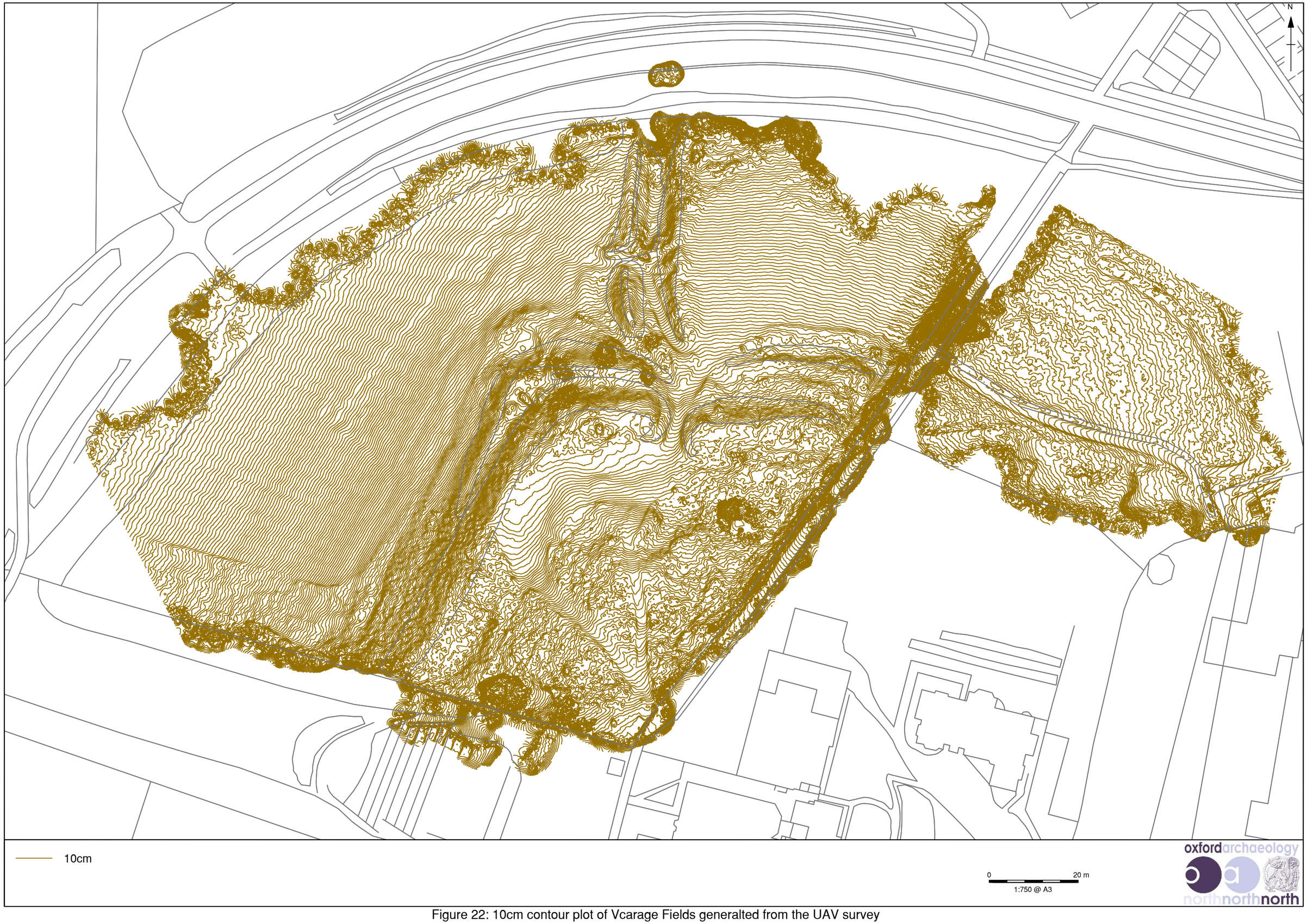

Figure 22: 10cm contour plot of Vcarage Fields generalted from the UAV survey

KIT*L10745*KIT*06*10*14

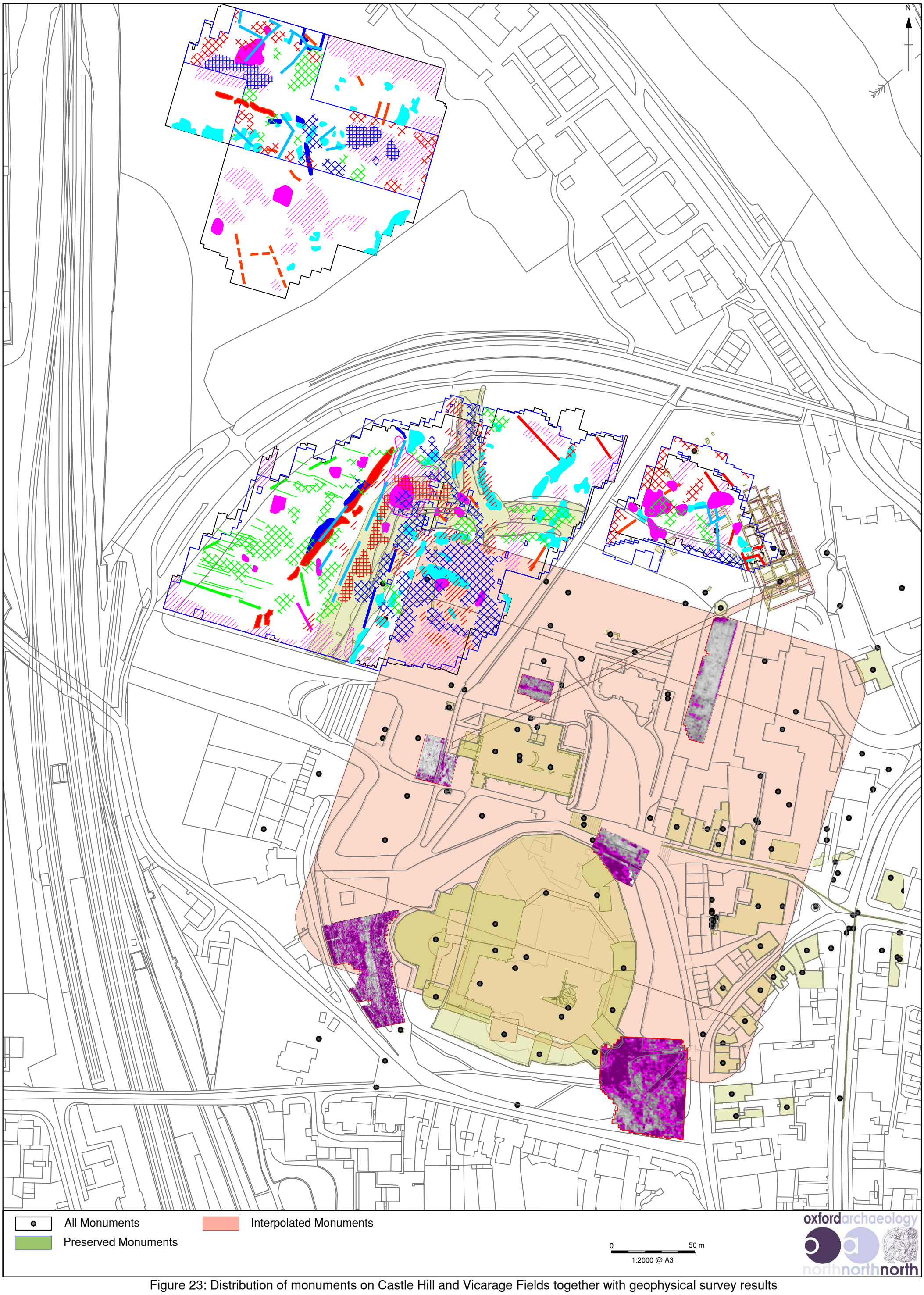

Figure 23: Distribution of monuments on Castle Hill and Vicarage Fields together with geophysical survey results